



Like Share 8

- [SCRPC Home](#)
- [Contact Us](#)
- [How Do I?](#)
- [Employment Opportunities](#)
- [Online Forms](#)
- [Links](#)
- [Calendar](#)



Welcome to
**The Stark County Regional Planning
 Commission (SCRPC)**

The mission of the Stark County Regional Planning Commission (SCRPC) is to improve the quality of life in Stark County and its communities through an effective regional forum characterized by communication, collaboration, facilitation and planning assistance.

- [Home](#)
- [Contact Us](#)
- DEPARTMENTS**
- [Community Development](#)
- [Elder Housing](#)
- [GIS](#)
- [House Numbering](#)
- [Zoning \(Subdivision and Planning\)](#)
- [Road Division Engineering](#)
- [Stark County Area Transportation Study \(SATS\)](#)
- SOURCES**
- [Archives](#)
- [Committees](#)
- [Agendas / Minutes](#)
- [Forms / Applications / Online Forms](#)
- [Policies](#)
- [Public Records Policy](#)
- [Applications](#)
- [Staff Members](#)

Address:
 201 3rd St NE, Suite #201
 Canton, OH 44702-1211

Phone:
 (330) 451-7389
Fax:
 (330) 451-7990

Office Hours:
 M - F 8:00 am - 4:00 pm
 Closed from 12 pm to 1 pm for lunch

Robert Fonte
President

March
24 *click here to see our full calendar meetings and events*



Storm Water



Housing Rehab Assistance



Grant Programs



STARK COUNTY
REGIONAL PLANNING
COMMISSION

Like Share 8

SCRPC Home

Contact Us

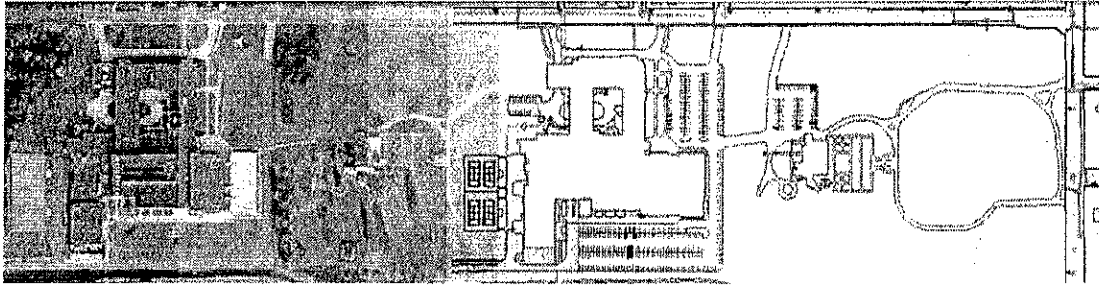
How Do I?

Employment Opportunities

Online Forms

Links

Calendar



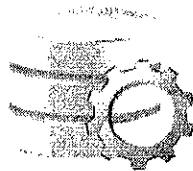
SCRPC Home · GIS

Welcome to GIS @ SCRPC

The Stark County Regional Planning Commission has had some form of mapping since its inception back in 1957. In 2006 Geographical Information Systems became an integral part of the SCRPC.

The GIS Department utilizes the ESRI ArcGIS software to perform mapping and analysis. GIS is a useful tool for supporting operations such as managing and updating County Land Use and Zoning data, mapping Storm water and Sanitary Conveyance Systems, mapping Water Utilities, creating a Street Sign Inventory, among many other tasks.


The SCRPC GIS Department aims to create and maintain current and accurate data, provide high quality maps and services, promote collaboration within the county, and to provide mapping assistance to the other SCRPC departments.



Maps and Data



GIS Mapping Portal



How Do I?

Latest News

- Home
- Contact Us
- FAQ's
- Current Projects
- Jobs and Data
- GIS
- Map Photos
- News
- Helpful Links
- How Do I?